

I Mina'Trentai Kuáttro Na Liheslaturan
BILL STATUS

BILL NO.	SPONSOR	TITLE	DATE INTRODUCED	DATE REFERRED	CMTE REFERRED	PUBLIC HEARING DATE	DATE COMMITTEE REPORT FILED	FISCAL NOTES	NOTES
170-34 (COR) As amended by the Committee on Environment, Land, Agriculture and Procurement Reform.	Thomas C. Ada	AN ACT TO AMEND § 71101(c) OF CHAPTER 71 OF TITLE 5, GUAM CODE ANNOTATE, RELATIVE TO DESIGNATING, SPECIFYING, AND DELINEATING THE AREA FOR THE NORTHERN SOIL AND WATER CONSERVATION DISTRICT AND THE SOUTHERN SOIL AND WATER CONSERVATION DISTRICT.	9/1/17 4:31 p.m.	09/13/17	Committee on Environment, Land, Agriculture, and Procurement Reform	9/20/17 9:00 AM	10/10/17 11:54 AM	Fiscal Note Request 9/13/17 Fiscal Note Waiver 9/21/17	
	SESSION DATE	TITLE	DATE PASSED	DATE AND TIME TRANSMITTED	DUE DATE	PUBLIC LAW	DATE SIGNED	NOTES	
	10/23/2017	AN ACT TO AMEND § 71101(c) OF CHAPTER 71, TITLE 5, GUAM CODE ANNOTATED, RELATIVE TO DESIGNATING, SPECIFYING, AND DELINEATING THE AREA FOR THE NORTHERN SOIL AND WATER CONSERVATION DISTRICT AND THE SOUTHERN SOIL AND WATER CONSERVATION DISTRICT.	10/27/17	10/30/17 11:36 a.m.	11/10/17	34-64	11/9/2017	Received: 11/15/17 Mess and Comm. Doc. No. 34GL-17-1235.	



EDDIE BAZA CALVO
Governor
RAY TENORIO
Lieutenant Governor

Office of the Governor Of Guam.

NOV 15 2017

Honorable Benjamin J.F. Cruz
Speaker
I Mina'trentai Kuåttro Na Liheslaturan Guåhan
Guam Congress Building
163 Chalan Santo Papa
Hagåtña, Guam 96910

GL# 34-17-1235
Speaker Benjamin J.F. Cruz

Time: 3:48 PM File No: _____
Received By: *[Signature]*

Dear Mr. Speaker:

Transmitted herewith is Bill No. 170-34 (COR), "AN ACT TO AMEND § 71101(C) OF CHAPTER 71, TITLE 5, GUAM CODE ANNOTATED, RELATIVE TO DESIGNATING, SPECIFYING, AND DELINEATING THE AREA FOR THE NORTHERN SOIL AND WATER CONSERVATION DISTRICT AND THE SOUTHERN SOIL AND WATER CONSERVATION DISTRICT," which was signed on November 9, 2017, as Public Law 34-64.

Senseramente,

[Signature]
EDDIE BAZA CALVO

2017 NOV 15 PM 4:12

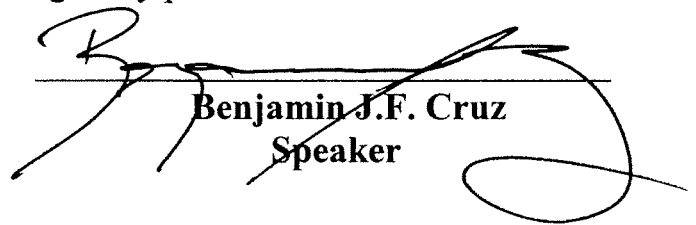
[Handwritten mark]

1235


I MINA'TRENTAI KUÁTTRO NA LIHESLATURAN GUÁHAN
2017 (FIRST) Regular Session

CERTIFICATION OF PASSAGE OF AN ACT TO *I MAGA'LÁHEN GUÁHAN*


This is to certify that Bill No. 170-34 (COR), "AN ACT TO AMEND § 71101(C) OF CHAPTER 71, TITLE 5, GUAM CODE ANNOTATED, RELATIVE TO DESIGNATING, SPECIFYING, AND DELINEATING THE AREA FOR THE NORTHERN SOIL AND WATER CONSERVATION DISTRICT AND THE SOUTHERN SOIL AND WATER CONSERVATION DISTRICT," was on the 27th day of October 2017, duly and regularly passed.


Benjamin J.F. Cruz
Speaker


Attested:


Régine Biscoe Lee
Legislative Secretary

This Act was received by *I Maga'láhen Guáhan* this 30th day of Oct,
2017, at 11:30 o'clock a.M.


Assistant Staff Officer
Maga'láhi's Office

APPROVED:


EDWARD J.B. CALVO
I Maga'láhen Guáhan

Date: NOV 09 2017

Public Law No. 34-64

I MINA'TRENTAI KUÁTTRO NA LIHESLATURAN GUÁHAN
2017 (FIRST) Regular Session

Bill No. 170-34 (COR)

As amended by the Committee on Environment,
Land, Agriculture and Procurement Reform.

Introduced by:

Thomas C. Ada
FRANK B. AGUON, JR.
William M. Castro
B. J.F. Cruz
James V. Espaldon
Fernando Barcinas Esteves
Régine Biscoe Lee
Tommy Morrison
Louise B. Muña
Telena Cruz Nelson
Dennis G. Rodriguez, Jr.
Joe S. San Agustin
Michael F.Q. San Nicolas
Therese M. Terlaje
Mary Camacho Torres

AN ACT TO *AMEND* § 71101(c) OF CHAPTER 71, TITLE 5, GUAM CODE ANNOTATED, RELATIVE TO DESIGNATING, SPECIFYING, AND DELINEATING THE AREA FOR THE NORTHERN SOIL AND WATER CONSERVATION DISTRICT AND THE SOUTHERN SOIL AND WATER CONSERVATION DISTRICT.

1 **BE IT ENACTED BY THE PEOPLE OF GUAM:**

2 **Section 1. Legislative Findings and Intent.** *I Liheslaturan Guåhan* finds
3 that Public Law 31-125:2 did not define the technical, scientific, and structural
4 boundaries between the Guam Soil and Water Conservation Districts to help the

1 Northern and Southern Districts provide conservation, development, and prudent use
2 of soil and water resources.

3 *I Liheslaturan Guåhan* further finds that Guam’s Water and Environmental
4 Research Institute of the Western Pacific (WERI) was established at the University
5 of Guam in May 1975 to expand research interests in water-related areas of other
6 disciplines from meteorology, geology, hydrology, geohydrology, engineering,
7 environmental toxicology, environmental chemistry, mapping, and modeling.

8 *I Liheslaturan Guåhan* further finds that the role of the WERI is to facilitate
9 and conduct high quality research that addresses water problems and water-related
10 phenomena. The published research project, WERI 2007 Geologic Map and Sections
11 of Guam, Mariana Islands, delineates, specifies and designates the northern and
12 southern geologic soil make-up of the island of Guam.

13 *I Liheslaturan Guåhan* also finds that Guam consists of two (2) geologically
14 distinct parts. Northern Guam is an undulating limestone plateau, and southern
15 Guam is a rugged volcanic highland with some limestone outliers.

16 *I Liheslaturan Guåhan* finds that the *Adelup* (or *Adelup-Pago*) fault extends
17 across the narrow waist of the island and forms the structural boundary between the
18 northern and southern parts of the island (*USGS Seismic Hazard Assessment for*
19 *Guam and the Northern Mariana Islands 2012 by Charles S. Mueller, Kathleen M.*
20 *Haller, Nicholas Luco, Mark D. Petersen, and Arthur D. Frankel*).

21 *I Liheslaturan Guåhan* also finds that the Northern Soil and Water
22 Conservation District and the Southern Soil and Water Conservation District were
23 established to work in partnership with the University of Guam and in cooperation
24 with all government of Guam entities overseeing local and federal programs
25 established to promote the conservation, development, and the use of soil and water
26 resources of Guam in order to control and prevent soil erosion and flooding, and to
27 improve agriculture water management.

1 *I Liheslaturan Guåhan* also finds that the structural boundaries provided
2 between northern and southern Guam helps the Districts provide conservation,
3 development, and prudent use of soil and water resources.

4 **Section 2.** § 71101(c) of Chapter 71, Title 5, Guam Code Annotated, is
5 hereby *amended* to read:

6 “(c) *District* means the Northern Soil and Water Conservation
7 District and the Southern Soil and Water Conservation District.

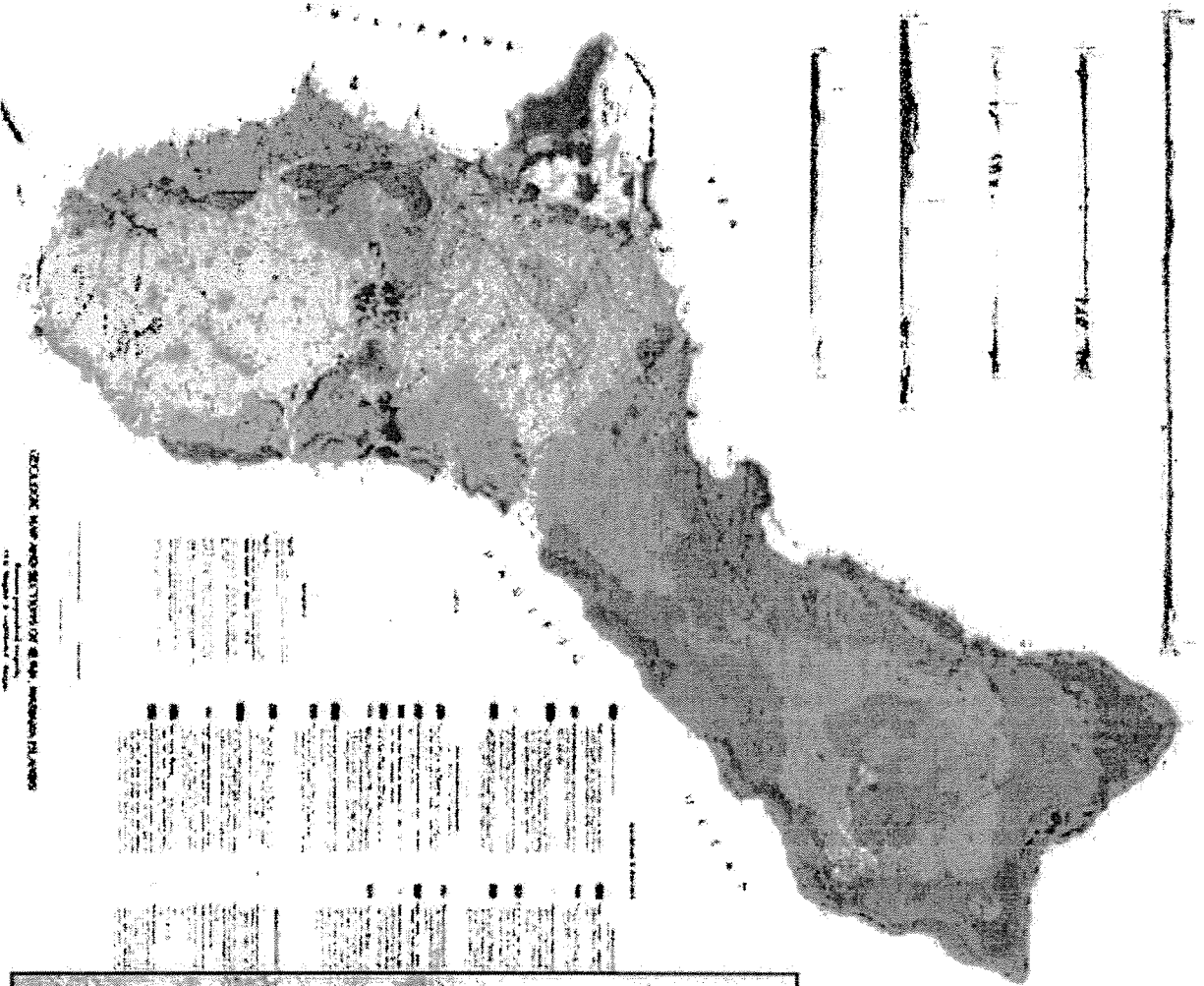
8 (1) *Northern Soil and Water Conservation District*, or
9 *Northern District*, means the area organized pursuant to this Act as that
10 area covering the northern area of Guam—the “entire” area designated
11 as Northern Guam by the Water and Environmental Research Institute
12 of the Western Pacific (WERI), University of Guam, as published in
13 the 2007 Geologic Map and Sections of Guam, Mariana Islands, as
14 amended, with the *Adelup-Pago* fault extending across the narrow waist
15 of the island and forms the structural boundary between the northern
16 and southern parts of the island (map attached).

17 (2) *Southern Soil and Water Conservation District*, or
18 *Southern District*, means the area organized pursuant to this Act as that
19 area covering the southern area of Guam—the “entire” area designated
20 as Southern Guam by the Water and Environmental Research Institute
21 of the Western Pacific (WERI), University of Guam, as published in
22 the 2007 Geologic Map and Sections of Guam, Mariana Islands, as
23 amended, with the *Adelup-Pago* fault extending across the narrow waist
24 of the island and forms the structural boundary between the northern
25 and southern parts of the island (map attached).”


26 **Section 3. Severability.** If any provision of this Act or its application to
27 any person or circumstance is found to be invalid or contrary to law, such invalidity

1 *shall not* affect other provisions or applications of this Act that can be given effect
2 without the invalid provisions or applications, and to this end the provisions of this
3 Act are severable.

2007 GEOLOGIC MAP AND SECTIONS OF GUAM BY WERI-UJOG



GEOLOGIC MAP AND SECTIONS OF GUAM, MICRONESIA
 Prepared by WERI-UJOG
 Date: 2007
 Scale: 1:50,000
 Contour Interval: 100 feet
 Projection: UTM
 Datum: WGS 84





2007 GEOLOGIC MAP
AND SECTIONS OF

GUAM

BY WERI-UOG